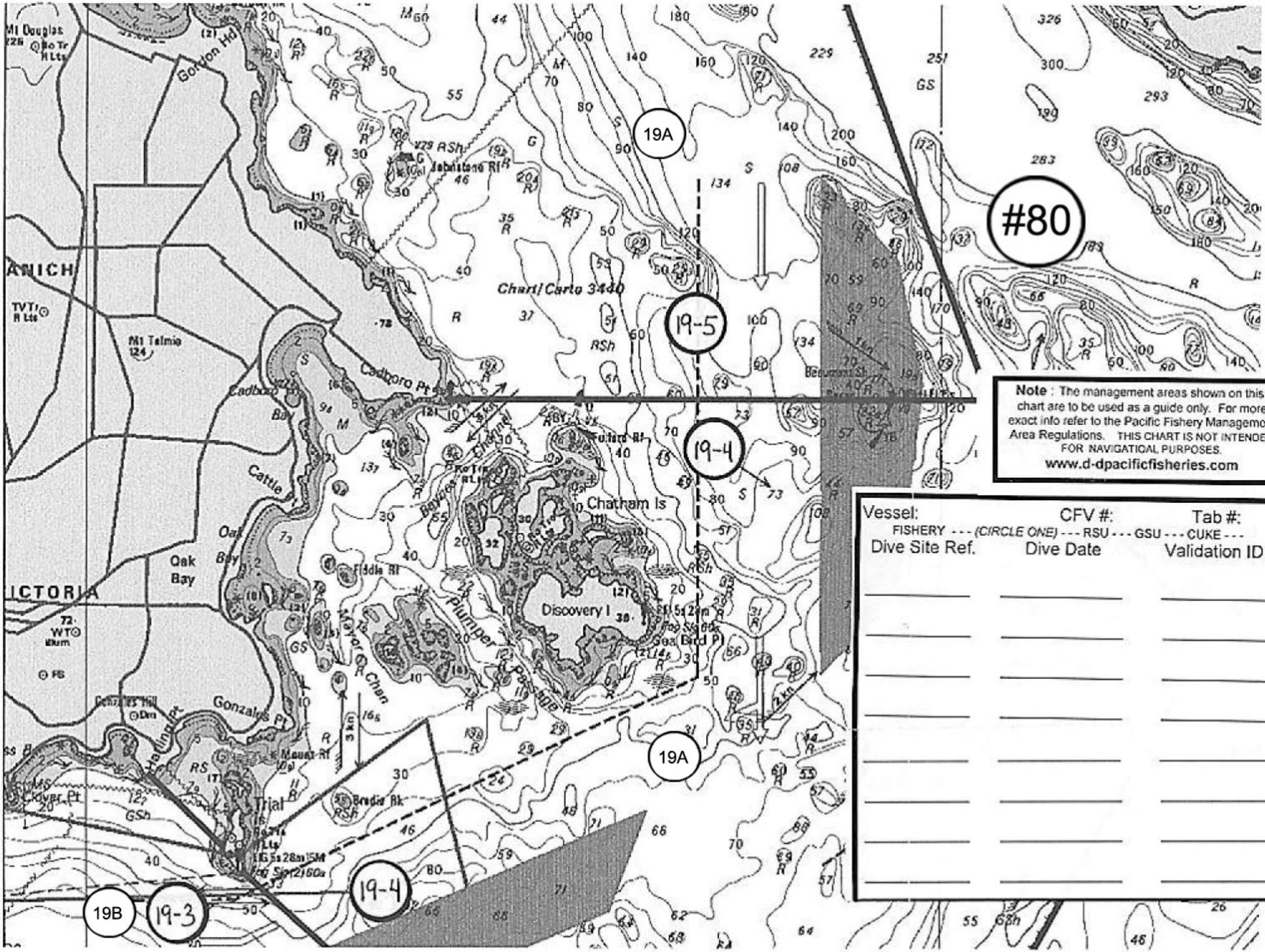

Note : The management areas shown on this chart are to be used as a guide only. For more exact info refer to the Pacific Fishery Management Area Regulations. THIS CHART IS NOT INTENDED FOR NAVIGATIONAL PURPOSES.
www.d-dpacificfisheries.com

Vessel: CFV #: Tab #:

FISHERY --- *(CIRCLE ONE)* --- RSU --- GSU --- CUKE ---

Dive Site Ref.	Dive Date	Validation ID #

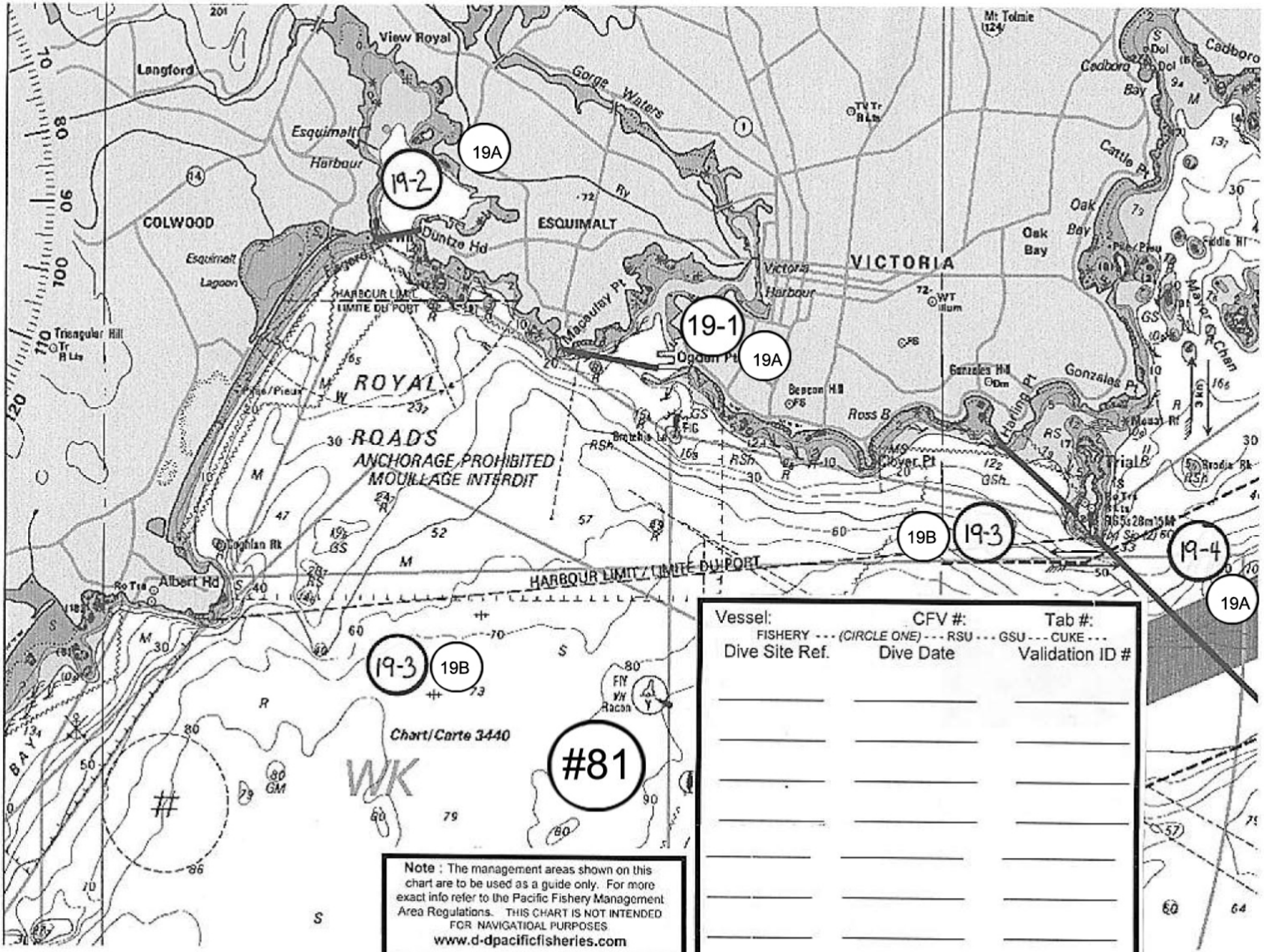

Note : The management areas shown on this chart are to be used as a guide only. For more exact info refer to the Pacific Fishery Management Area Regulations. THIS CHART IS NOT INTENDED FOR NAVIGATIONAL PURPOSES
www.d-dpacificfisheries.com

Vessel: CFV #: Tab #:

FISHERY - - - (CIRCLE ONE) - - - RSU - - - GSU - - - CUKE - - -

Dive Site Ref.	Dive Date	Validation ID #

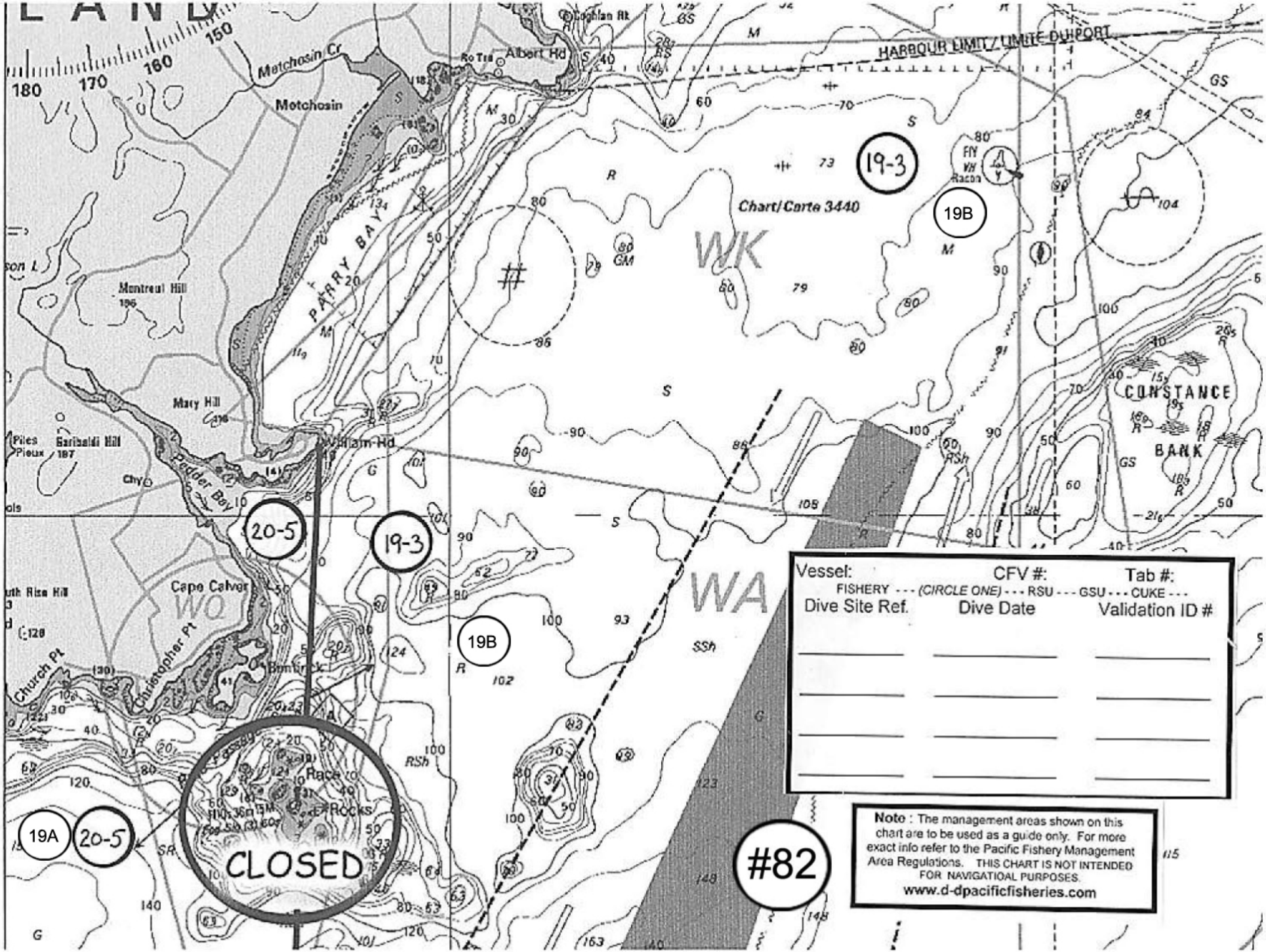
HARBOUR LIMIT / LIMITE DU PORT
Metchosin Cr
Metchosin
Albert Hd
Coghlan Rk
PARRY BAY
Chart/Carte 3440
19-3
19B
20-5
19A
Montreal Hill
Mary Hill
Garibaldi Hill
Piles
Pieux
William Hd
Pedder Bay
Cape Calver
Christopher Pt
Church Pt
Bentinck
Race
Rocks
CLOSED
CONSTANCE
BANK
#82
Vessel:
CFV #:
Tab #:
FISHERY --- (CIRCLE ONE) --- RSU --- GSU --- CUKE ---
Dive Site Ref.
Dive Date
Validation ID #
Note : The management areas shown on this chart are to be used as a guide only. For more exact info refer to the Pacific Fishery Management Area Regulations. THIS CHART IS NOT INTENDED FOR NAVIGATIOAL PURPOSES.
www.d-dpacificfisheries.com